

145° E

44° N

44° N

145° E

Sea of Okhotsk






Nemuro Strait

Figure4-1-b
Shiretoko National Park

Nominated Site

-  Core Area
-  Buffer Area

Shiretoko National Park

-  Special Protection Zone
-  Class I Special Zone
-  Class II Special Zone
-  Class III Special Zone
-  Ordinary Zone



SCALE
1:300,000

